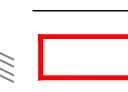











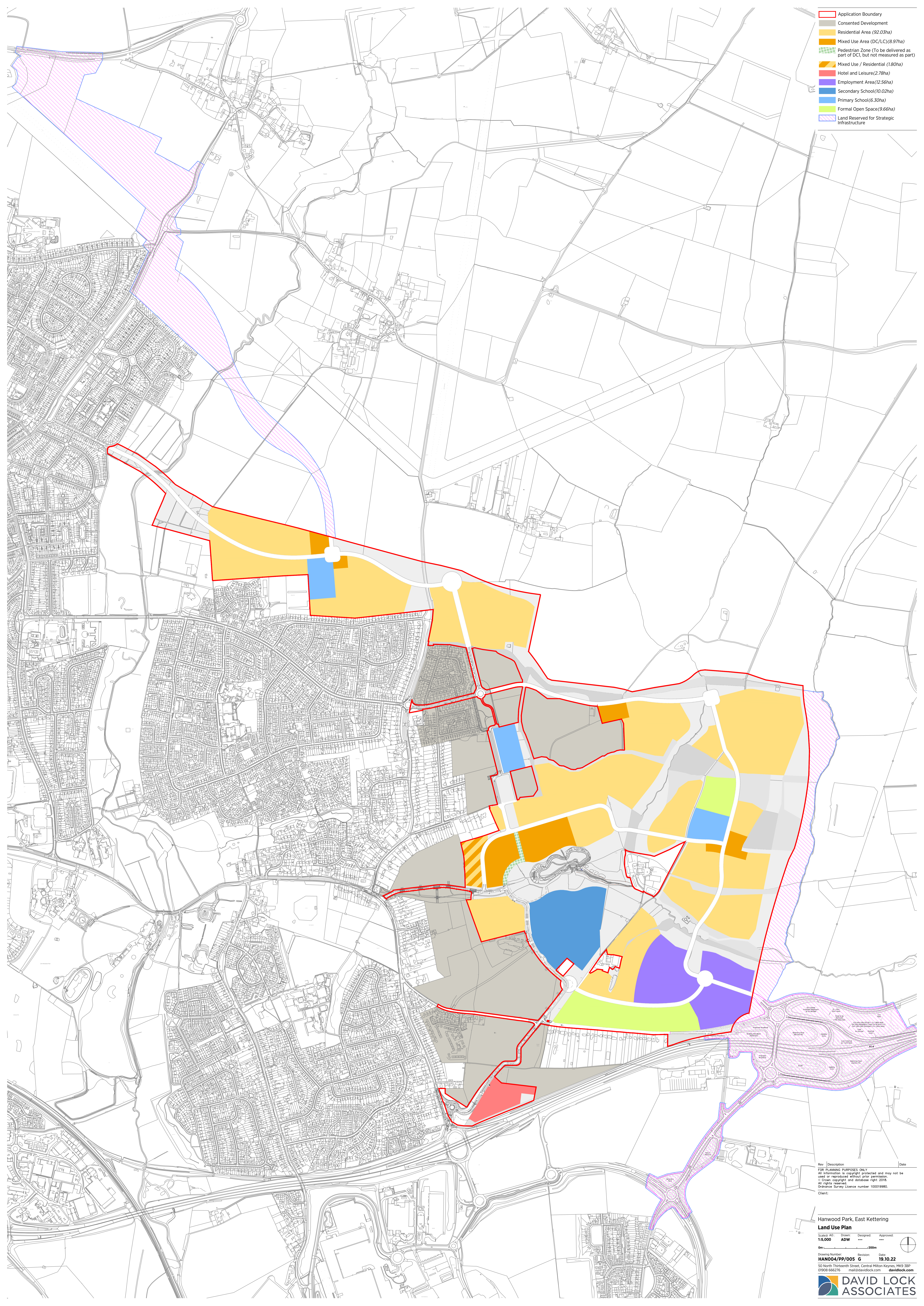


-  Application Boundary
-  Consented Development
-  Residential Area (92.03ha)
-  Mixed Use Area (DC/LC) (8.97ha)
-  Pedestrian Zone (To be delivered as part of DCI, but not measured as part)
-  Mixed Use / Residential (1.80ha)
-  Hotel and Leisure (2.78ha)
-  Employment Area (12.56ha)
-  Secondary School (10.02ha)
-  Primary School (6.30ha)
-  Formal Open Space (9.66ha)
-  Land Reserved for Strategic Infrastructure



Rev Description Date

FOR PLANNING PURPOSES ONLY
 All information is copyright protected and may not be used or reproduced without prior permission.
 © Crown copyright and database right 2018.
 All rights reserved.
 Ordnance Survey Licence number 100019980.

Client:

Harwood Park, East Kettering
Land Use Plan

Scale: A0 Drawn: ADW Designed: Approved: ---
 1:5,000

0m 100m 200m

Drawing Number: HAN004/PP/005 G Revision: Date: 19.10.22
 50 North Thirteenth Street, Central Milton Keynes, MK9 3BP
 01908 666278 mail@davidlock.com davidlock.com

